



























Visual Resource Key

-  Land Parcel
-  Entry Points
-  Mown Sports Field Area
-  Hardcourt Area
-  Lease Boundary
-  Existing Trees/Vegetation
-  Proposed Trees/Vegetation
-  Main Entry Sign
-  Pedestrian Entry Sign
-  Existing Building
-  Future Building
-  Play Equipment
-  Goal Storage Area
-  Cricket Nets
-  Cricket Wicket
-  Bike Racks
-  Floodlights
-  Future Floodlights
-  Road
-  Carpark
-  Proposed Surfaced Pathway
-  Existing Surfaced Pathway
-  Proposed Unsurfaced Pathway
-  Existing Unsurfaced Pathway
-  Waahi Tapu/Archaeological Site
-  Existing Monument/Memorial

Landscape Context Map & Key

-  Legal Parcel
-  Surrounding Open Space/
Reserves/Sports Fields
-  Stream



NEW PLYMOUTH
DISTRICT COUNCIL
newplymouth.govt.nz



RBLA RICHARD BAIN
landscape architects
32 Egmont Street
New Plymouth
06 7578903
rbain@extra.co.nz

Glen Avon Park Development Concept Alberta Road, New Plymouth

March 2012 Development Concept Plan