


Maps from the Te Puni Kōkiri Website (<http://www.tkm.govt.nz/>) to assist the Hearing Commissioner in consideration of Iwi Authority status relevant to the Mt Messenger Bypass

Iwi Authorities



Te Puni Kōkiri
MINISTRY OF MAŌRI DEVELOPMENT

Te Kāhui Māngai
Directory of Iwi and Māori Organisations

Home / Iwi by Map
Iwi by Local Authority
Other Māori Organisations
Urban / Institutional Marae
Search
Contact Us

Hauāuru

The groups listed here are:

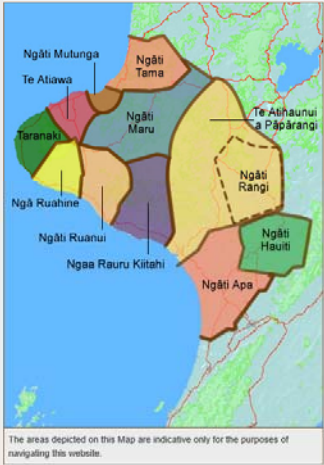
- Iwi recognised by the Crown in the Māori Fisheries Act 2004
- Any other iwi/hapū groups that have been formally recognised by the Crown for historic Treaty settlement purposes
- Most of these recognised iwi/hapū are represented by an **Iwi authority** for the purposes of the Resource Management Act 1991 (RMA)

	Ngāti Tama
	Ngāti Mutunga
	Te Atiawa (Taranaki)
	Tūrurūki
	Ngāti Maru (Taranaki)
	Ngāruahine
	Ngāti Ruanui
	Ngā Rauru Kītahi
	Whanganui Iwi / Te Atihaunui a Pāpārangi
	Ngāti Hāua (Upper Whanganui)
	Te Korowai o Wainuiārua (Central Whanganui)
	Whanganui Land Settlement (Lower Whanganui)
	Ngāti Rangi
	Ngāti Apa
	Ngāti Hauti

The groups listed here are:


- Other Iwi authorities for the purposes of the Resource Management Act 1991 that have not been formally recognised by the New Zealand Government on the same basis as the representative organisations of the iwi/hapū listed above

Other Iwi Authorities




The areas depicted on this Map are indicative only for the purposes of navigating this website.

Hauāuru
Ngāti Tama



NOTE: Red arrow inserted to show approximate location of Mt Messenger



Te Puni Kōkiri
MINISTRY OF MAŌRI DEVELOPMENT

Te Kāhui Māngai
Directory of Iwi and Māori Organisations

Home / Iwi by Map
Iwi by Local Authority
Other Māori Organisations
Urban / Institutional Marae
Search
Contact Us

Tainui

The groups listed here are:


- Iwi recognised by the Crown in the Māori Fisheries Act 2004
- Any other iwi/hapū groups that have been formally recognised by the Crown for historic Treaty settlement purposes
- Most of these recognised iwi/hapū are represented by an **Iwi authority** for the purposes of the Resource Management Act 1991 (RMA)

	Waikato
	Ngāti Korokī Kahukura
	Ngāti Hauā
	Raukawa
	Ngāti Hinerangi
	Maniapoto
	Pouākani
	Rereahu

The groups listed here are:


- Other Iwi authorities for the purposes of the Resource Management Act 1991 that have not been formally recognised by the New Zealand Government on the same basis as the representative organisations of the iwi/hapū listed above

Other Iwi Authorities



The areas depicted on this Map are indicative only for the purposes of navigating this website.

Tainui
Maniapoto



Other Iwi Authorities

Te Puni Kōkiri
MINISTRY OF MĀORI DEVELOPMENT

Te Kahui Māngai
Directory of Iwi and Māori Organisations

Home / Iwi by Map | Iwi by Local Authority | Other Māori Organisations | Urban / Institutional Marae | Search | Contact Us

Other Iwi Authorities (Hauāuru)

The term "iwi authority" is defined in the RMA only for the purposes of that Act. An iwi authority is not, therefore, necessarily the same thing as other representative iwi organisations recognised by the Crown. Consequently entry as an "Other Iwi Authority" does not in itself specifically imply formal Crown recognition of that group as an iwi, nor formal recognition by the Crown of that "iwi authority" to act on behalf of that iwi.

Ka Rū a Poutama Last updated: 3/03/2017

Represents this group as an "iwi authority" for the purposes of the Resource Management Act 1991.

Hapu Represented: Ngāti Waikare, Ngāti Parekaru, Ngāti Tū mai, Te Ahuru, Ngāti Hinearu, Ngāti Hineru, Ngāti Tah, Ngāti Hia, Ngāti Rākei, Ngāti Hineru, Ngāti Wa, Rotokawau, Ngāti Tara Pounamu, and Ngāti Tama Tapu.

Area of Interest (Rohe): Poutama landward rohe or area of interest begins at the Waikaramarama stream, north to Onetai, inland east to the Herangi Ranges to Te Matai south across to Umukaimata, then to Te Nihonho and on to Aukopai at Ohuru, on to Opau and Tangerehu, to Tahora Puroa, and west to Te Pehu, returning to the sea at Waikaramarama. Poutama extends out from the Waikaramarama stream and Onetai stream to the 200 mile limit. Poutama extends from the centre of the earth to its Ki Rangī. [Click to see Area of Interest map LEG. 153K6](#)

Local Authorities: Taranaki Regional Council, New Plymouth District Council, Stratford District Council, Waitomo District Council, Ruapehu District Council, Waikato Regional Council, Horizons Regional Council

Legal entity: Charitable Trust
Chairperson: Haumoana White
RMA Contact: Russell Gibbs Ph: 06 752 5867 Email: kanuu.poutama@xtra.co.nz

Postal Address:
 c/o Russell Gibbs,
 169 Clifton Road, RD 48,
 Urenui 4378.
Physical Address:
 169 Clifton Road,
 Urenui.
Phone: 06 752 5868
Email: kanuu.poutama@xtra.co.nz

http://www.tkm.govt.nz/rohe/poutama.jpg

tkm.govt.nz

Suggested Sites | Web Slice Gallery | MyFiles

